

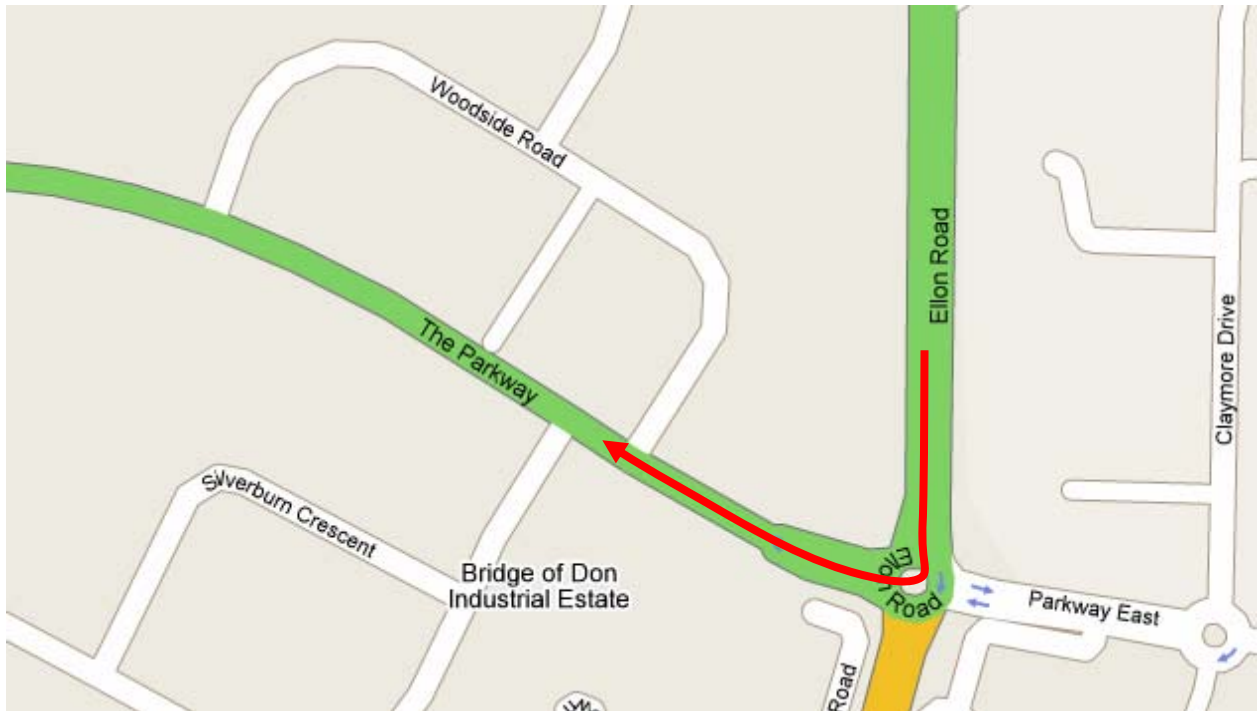
Bridge of Don Baptist Church from the North

Maps are taken from Google Maps: <http://maps.google.com/>

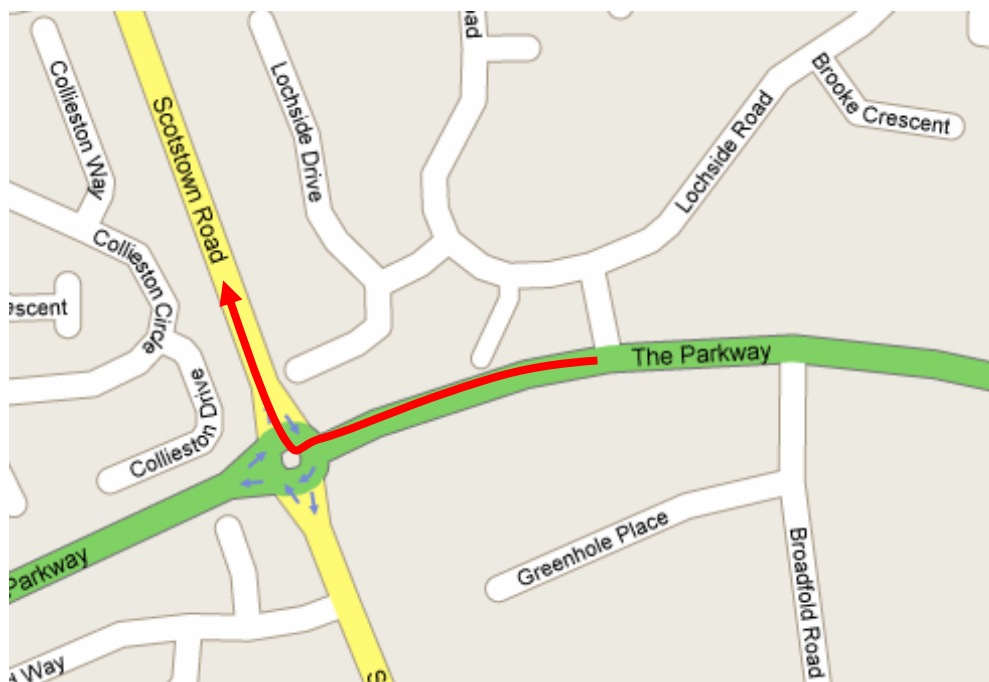
For those who know where they are going, you may find this a slightly longer route. However, we have taken the decision in preparing these downloads not to try sending people around back complicated routes if not necessary.

Coming in from the north, stay on the Ellon Road until you reach the Aberdeen Exhibition and Conference Centre roundabout (also Holiday Inn).

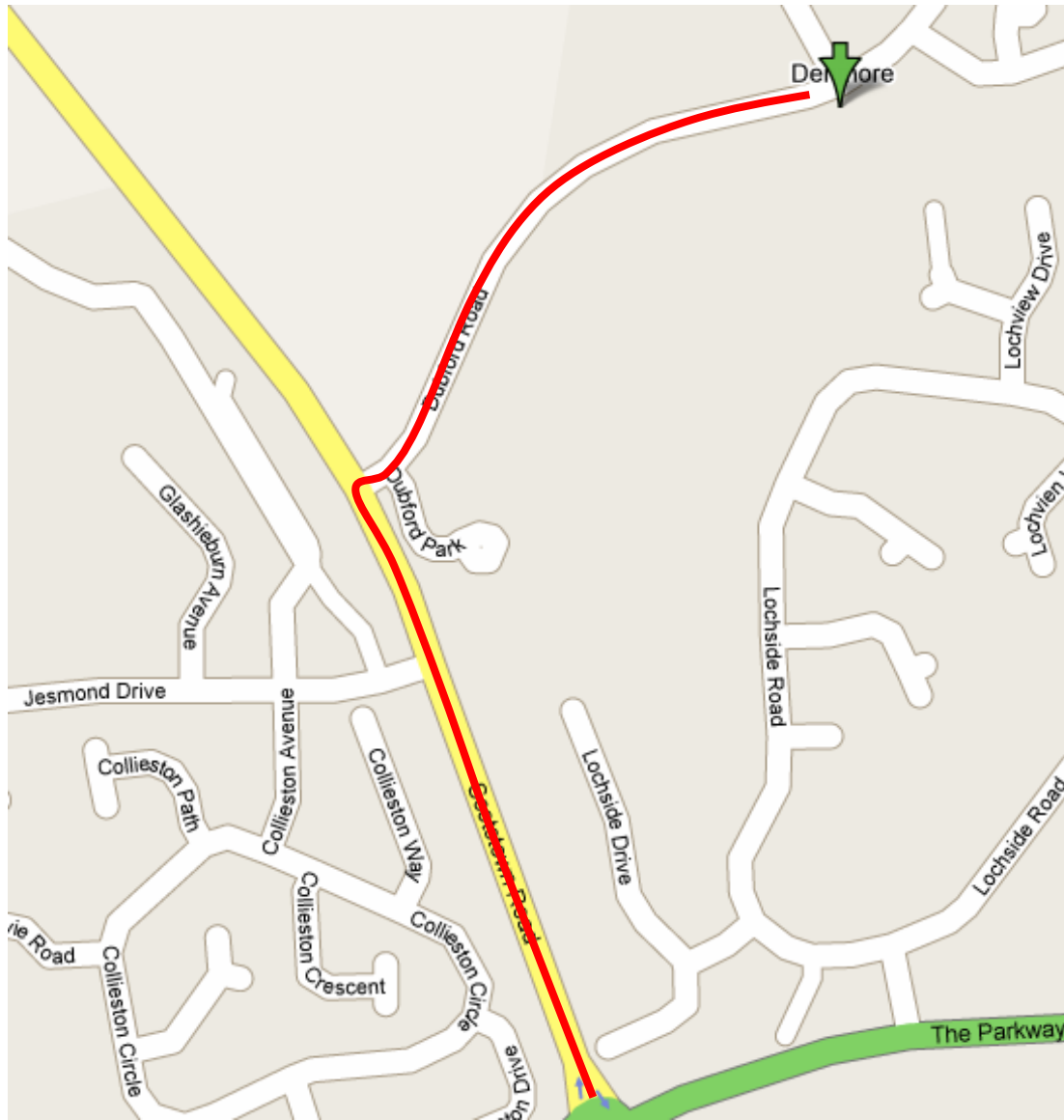
Take the 3rd exit (right) to travel along The Parkway:



Follow the road round and at the next roundabout (Scotstown Road) take the 3rd exit (right):



Following the road up, going straight on at the traffic lights and take the first right onto Dubford Road:



The church is round the bend on the right. You can enter the car park using the second (nearest the building) entrance.

For reference, this is a photograph of the church building:

