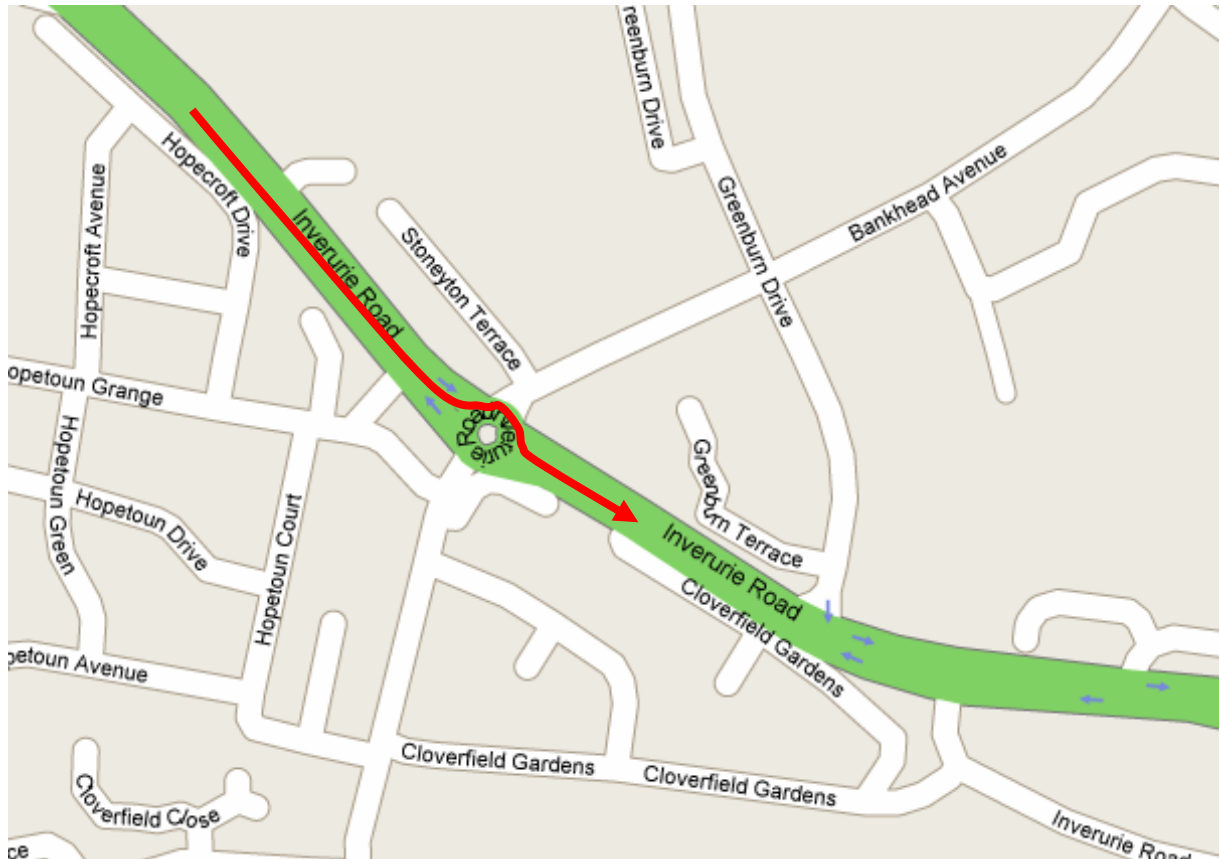


Bridge of Don Baptist Church from the West

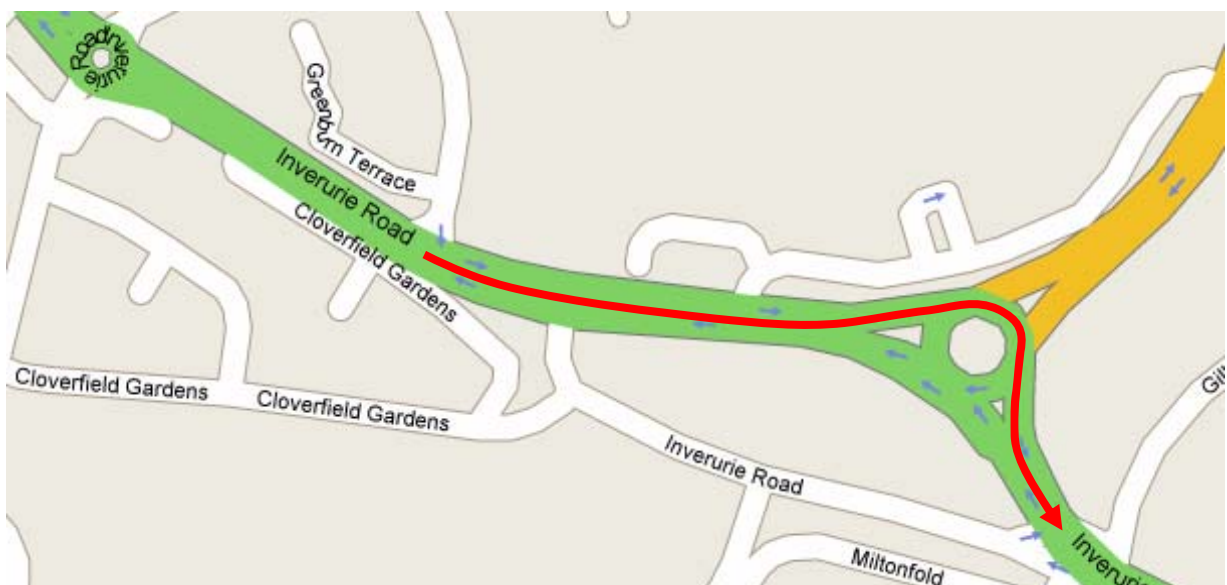
Maps are taken from Google Maps: <http://maps.google.com/>

Entering Aberdeen along the A96 you will pass through a series of roundabouts. Always carry on straight ahead sticking to the same road. In entering to outskirts of Aberdeen you will pass into a 40 mph speed limit. This is quickly followed by a roundabout with a Shell garage on the far left side.

At the roundabout take the 2nd exit (straight ahead):

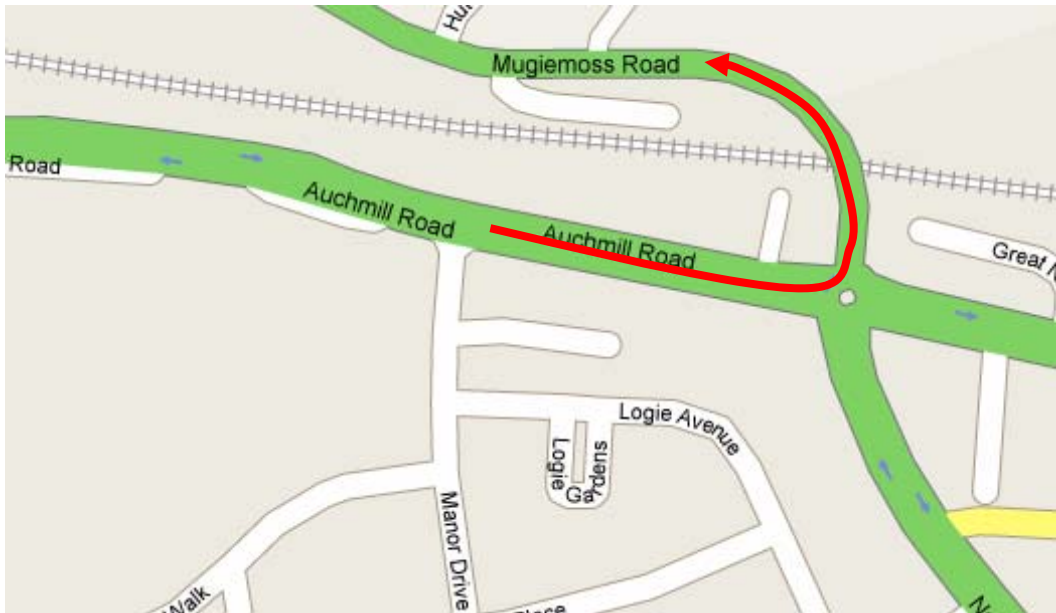


Follow the road round. At the next round about take the 2nd exit (straight ahead):

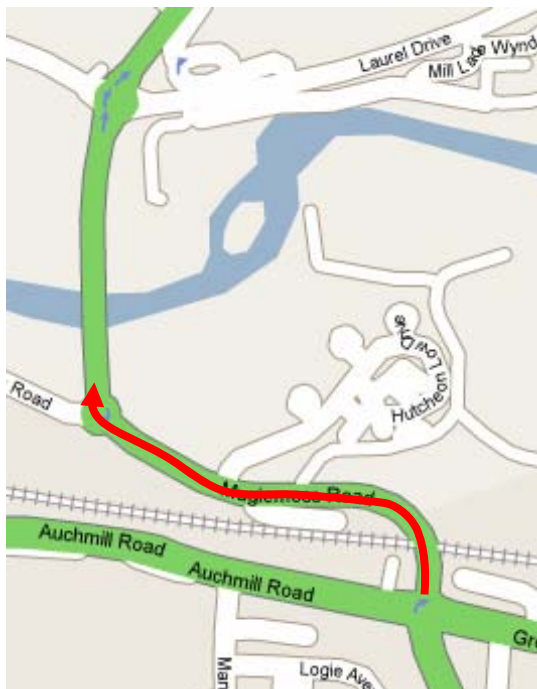


You are now passing into Auchmill Road. Stay on this road, passing straight through all the traffic lights, until you reach the next roundabout (there is an abandoned car sales site on the left and a small shopping complex on the far right).

At the roundabout roundabout take the 1st exit onto the A90 (signposted Peterhead, Fraserburgh, Bridge of Don) to enter Mugiemooss Road:



Following Mugiemooss Road round to the roundabout and take the second exit (crossing the bridge):



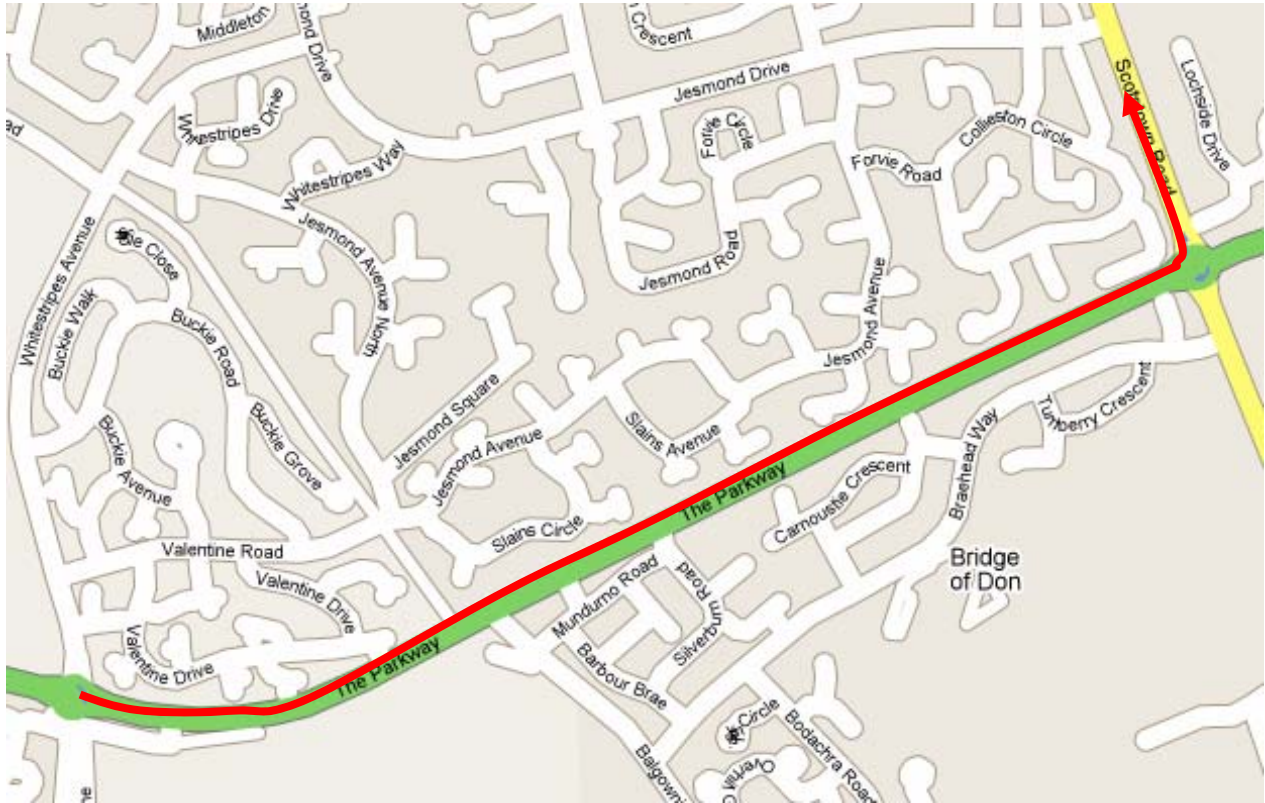
At the next roundabout take the second exit (straight over) and follow the road up the hill, passing the scrap yard on the left:



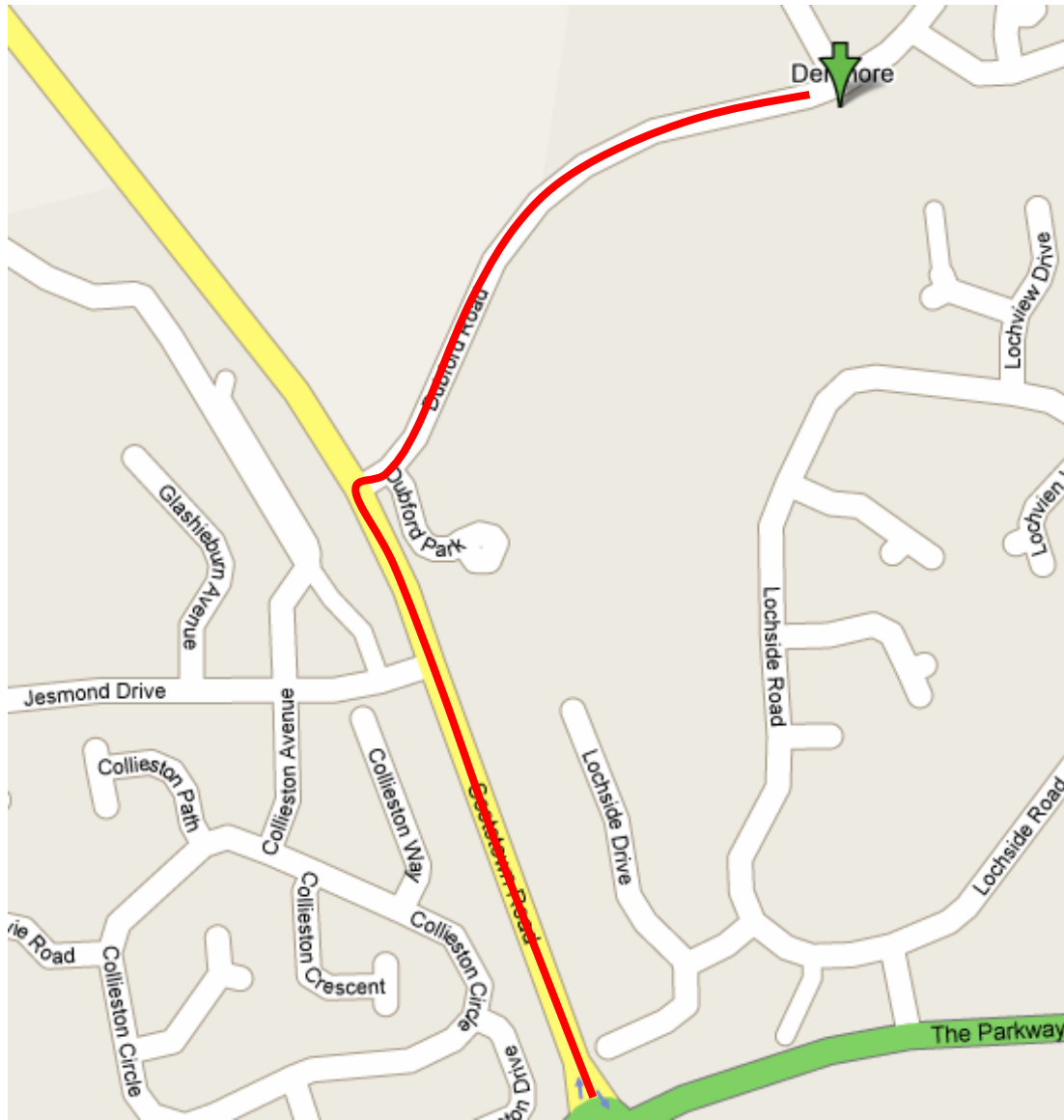
Follow the road round and at the next roundabout take the second exit (straight ahead) onto The Parkway. You should pass a 'Toby Jug' establishment on the right:



Follow The Parkway round to the next roundabout (crossing Scotstown Road) and take the first exit (left):



At the traffic lights go straight on and take the first right onto Dubford Road:



The church is round the bend on the right. You can enter the car park using the second (nearest the building) entrance.

For reference, this is a photograph of the church building:

